














The Farnhams Neighbourhood Plan

Policies Map - Inset 1

August 2023

-  Neighbourhood Plan Area
- FAR 2: Green and Blue Infrastructure Network**
 -  Existing Green Infrastructure with Biodiversity Value
 -  Existing Blue Infrastructure with Biodiversity Value
 -  Open Amenity Space
 -  Burnham Beeches Special Area of Protection
- FAR 3: Local Green Spaces**
 -  Local Green Spaces
 - B. Farnham Common Sports Club
- FAR 6: Local Heritage Assets**
 -  Local Heritage Assets
- FAR 7: Local Community Uses and Pubs**
 -  Local Community Uses and Pubs
 - 13. Farnham Common Infant School
 - 14. Farnham Common Junior School
 - 18. Royal Oak Public House
 - 21. Farnham Common Sports Club
 - 24. Farnham Common House Care Home
- FAR 8: Early Years Provision**
 -  Early Years Provision
 - 3. Millwood House Private Day Nursery
- FAR 10: Sustainable Travel**
 - Bus Routes**
 -  Bus X74 and 103
 -  Bus 83
 - Public Right of Ways**
 -  Footpath
 - Cycling routes**
 -  National Cycle Route extended north to Beaconsfield with a link between Parish Lane and One Pin Lane

