






The Farnhams Neighbourhood Plan

Policies Map - Inset 2

August 2023

 Neighbourhood Plan Area

FAR 2: Green and Blue Infrastructure Network

-  Existing Green Infrastructure with Biodiversity Value
-  Existing Blue Infrastructure with Biodiversity Value
-  Open Amenity Space
-  Burnham Beeches Special Area of Protection

FAR 3: Local Green Spaces

-  Local Green Spaces
 - A. Temple Dell
 - C. Kingsway Village Green

FAR 6: Local Heritage Assets

-  Local Heritage Assets

FAR 7: Local Community Uses and Pubs

-  Local Community Uses and Pubs
 - 11. St John's Church
 - 12. Living World International Church
 - 15. The Victoria Public House
 - 16. The Foresters Public House
 - 17. The Stag and Hounds Public House
 - 19. Farham Common Village Hall
 - 20. Farnham Common Community Library
 - 22. Carling Dental Practise
 - 23. Southmead Doctor's Surgery

FAR 8: Early Years Provision




-  Early Years Provision
 - 2. Little Oaks Montessori Nursery School

FAR 9: Farnham Common Village Centre

-  Village Centre Boundary

FAR 10: Sustainable Travel



Key Locations

- 
- Bus Routes**
 -  Bus X74 and 103
 -  Bus 83

Long distance walks

-  Beeches Way

Cycling routes

-  National Cycle Route 461
-  Beeches Cycleway

