

The Farnhams Neighbourhood Plan

Policies Map - Inset 4

August 2023



Neighbourhood Plan Area

FAR 2: Green and Blue Infrastructure Network



Existing Green Infrastructure with Biodiversity Value



Existing Blue Infrastructure with Biodiversity Value



Open Amenity Space

FAR 3: Local Green Spaces



Local Green Spaces

D. Devonshire Green

E. Farnham Royal Cricket Club, Church Road

F. Bishops Orchard

FAR 6: Local Heritage Assets



Local Heritage Assets

FAR 7: Local Community Uses and Pubs



Local Community Uses and Pubs

1. St Mary's Church

2. St Mary's Church of England Primary School

3. Dair House School

5. Dukes Head Public House

8. Farnham Royal Village Hall

9. Farnham Park Playing Fields

FAR 8: Early Years Provision



Early Years Provision

1. Wise Owls


4. Dair House School

FAR 10: Sustainable Travel

Key Locations



Bus Routes


 Bus X74 and 103

 Bus 53

 Bus 83


Public Right of Ways

 Footpath

 Bridleway

Cycling routes

 National Cycle Route 461

 Proposed cycle route linking Stoke Poges, Farnham Royal and Burnham